



A Red Light Running (RLR) Photo Enforcement System was installed at the intersection of Roosevelt Road and Des Plaines Avenue on September 28, 2008, after finding limited success with other attempted measures to promote safer driving and improve compliance with traffic laws. As a condition of use, both Illinois law and the Illinois Department of Transportation require periodic statistical analyses / evaluations be conducted.

Specifically, the Illinois Compiled Statutes, 625 ILCS 5/11-208.6 Automated Traffic Law Enforcement System states:

*(k-7) A municipality or county operating an automated traffic law enforcement system shall conduct a statistical analysis to assess the safety impact of each automated traffic law enforcement system at an intersection following installation of the system. The statistical analysis shall be based upon the best available crash traffic and other data, and shall cover a period of time before and after installation of the system sufficient to provide a statistically valid comparison of safety impact. The statistical analysis shall be consistent with professional judgment and acceptable industry practice. The statistical analysis also shall be consistent with the data required for valid comparisons of before and after conditions and shall be conducted within a reasonable period following the installation of the automated traffic law enforcement system. The statistical analysis required by this subsection (k-7) shall be made available to the public and shall be published on the website of the municipality or county. If the statistical analysis for the 36-month period following installation of the system indicates that there has been an increase in the rate of accidents at the approach to the intersection monitored by the system, the municipality or county shall undertake additional studies to determine the cause and severity of the accidents, and may take any action that it determines is necessary or appropriate to reduce the number or severity of the accidents at that intersection.*

The Illinois Department of Transportation Safety Engineering Policy Memorandum, Safety 2-13, Automated Traffic Law Enforcement Systems: Red Light Running (RLR) Camera Enforcement Systems and Automated Railroad Grade Crossing (RGC) Enforcement Systems states:

Follow Up Evaluation

*An Evaluation Report shall be prepared by the Permit Applicant one year after the installation and shall be prepared every three years thereafter. The Evaluation Report shall include the following:*


- *Intersection location(s);*
- *Date of implementation;*
- *RLR Camera System manufacturer and contractor name;*
- *Crash data specific to RLR location(s) for the three (3) year period prior to and for the period post RLR Camera installation;*
- *An analysis of the crash data, including a summary of any increase in crash types;*
- *Signal timing and other settings before and after RLR Camera installation;*
- *Traffic volumes before and after RLR Camera System installation; and,*
- *Summary of adjudication experience and results.*

The following statistical analysis was performed through 2018.

*Calendar year 2019 was not included, as the Illinois Department of Transportation (IDOT) has not yet completed collecting all data. The statistical analysis will be updated annually, as IDOT collected data becomes available for release.*

## Roosevelt Rd. & Des Plaines Ave. Forest Park, IL

- RLR Photo Enforcement System monitors violations occurring on the northbound approach of the intersection
- RLR Photo Enforcement System installed: September 28, 2008
- Traffic signal timing strictly adheres to the guidelines for timing of clearances established by the Illinois Department of Transportation (IDOT), in accordance with the MUTCD standards. Neither the Vendor nor the Village has access to or influence over the establishment of signal timings. Both entities understand that tampering with these timings would be a safety violation with significant consequences.





**Roosevelt Rd. & Des Plaines Ave. - Northbound Approach**



**Roosevelt Rd. & Des Plaines Ave. - Southbound Approach**





**Roosevelt Rd. & Des Plaines Ave. - Eastbound Approach**



**Roosevelt Rd. & Des Plaines Ave. - Westbound Approach**



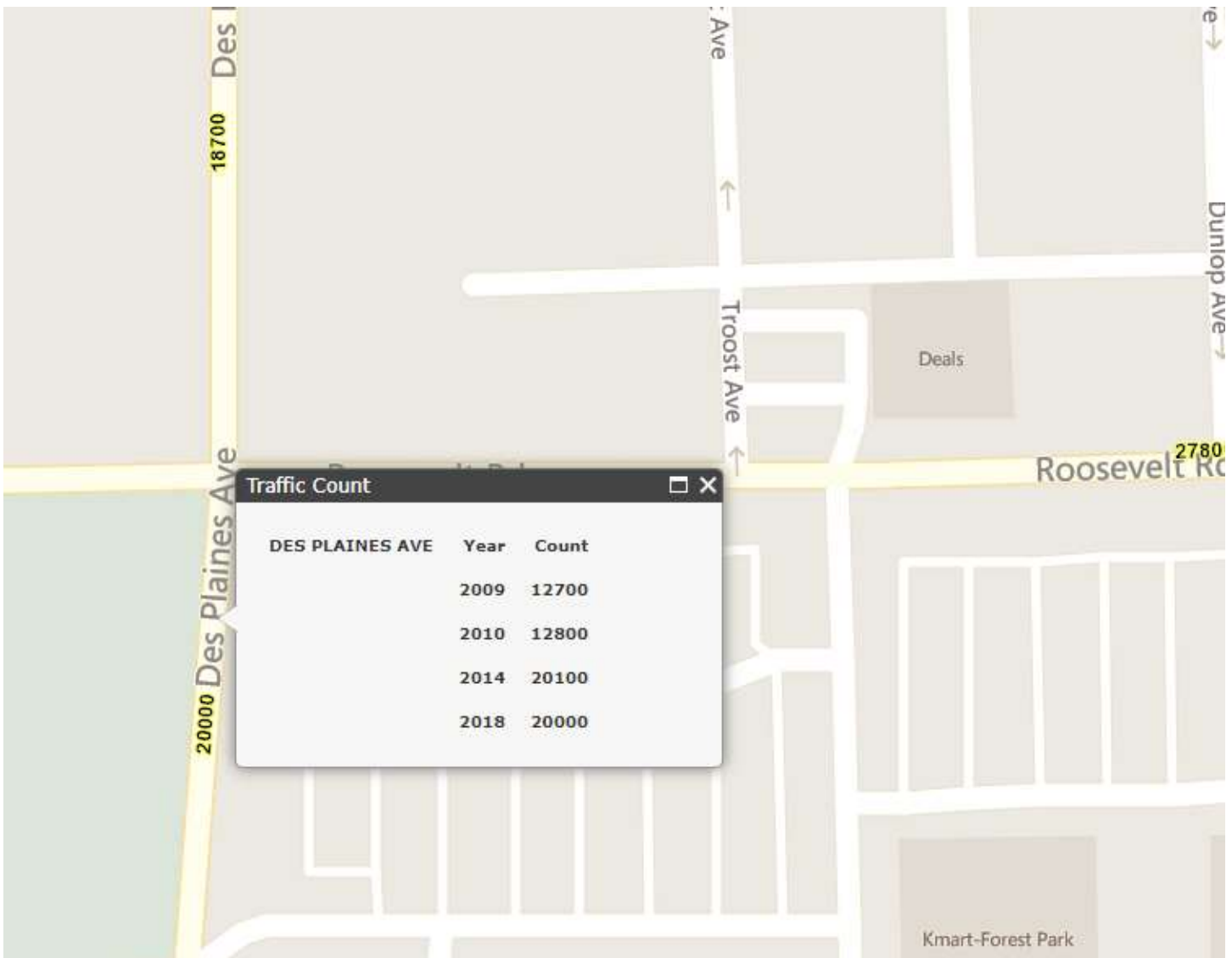


## Average Daily Traffic

Data was obtained from the Illinois Department of Transportation's website  
[www.gettingaroundillinois.com](http://www.gettingaroundillinois.com).

Roosevelt Rd. & Des Plaines Ave. (Northbound)

- 12,700 (2009)
- 12,800 (2010)
- 20,100 (2014)
- 20,000 (2018)



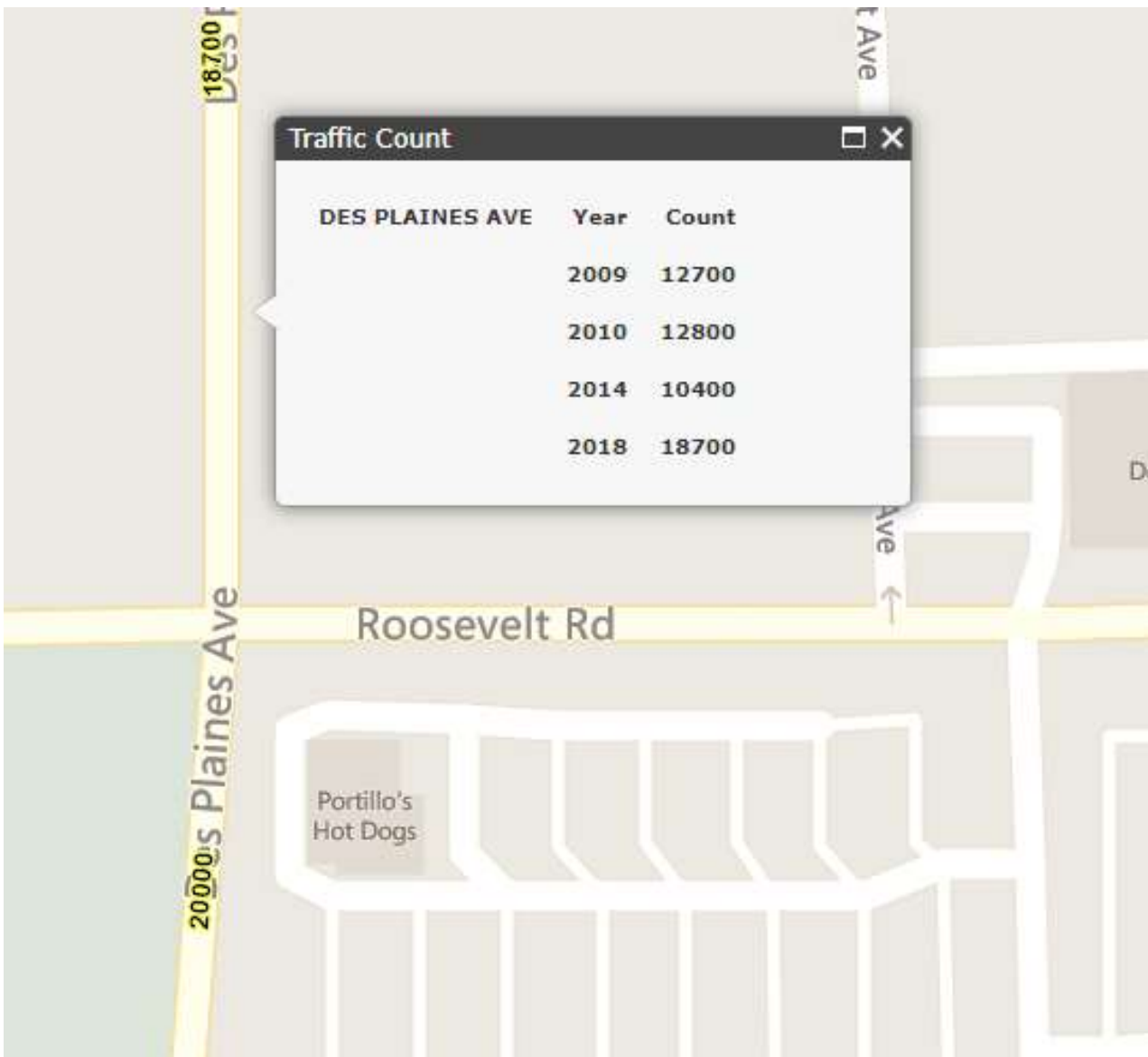


## Average Daily Traffic Cont'd

Data was obtained from the Illinois Department of Transportation's website [www.gettingaroundillinois.com](http://www.gettingaroundillinois.com).

Roosevelt Rd. & Des Plaines Ave. (Southbound)

- 12,700 (2009)
- 12,800 (2010)
- 10,400 (2014)
- 18,700 (2018)



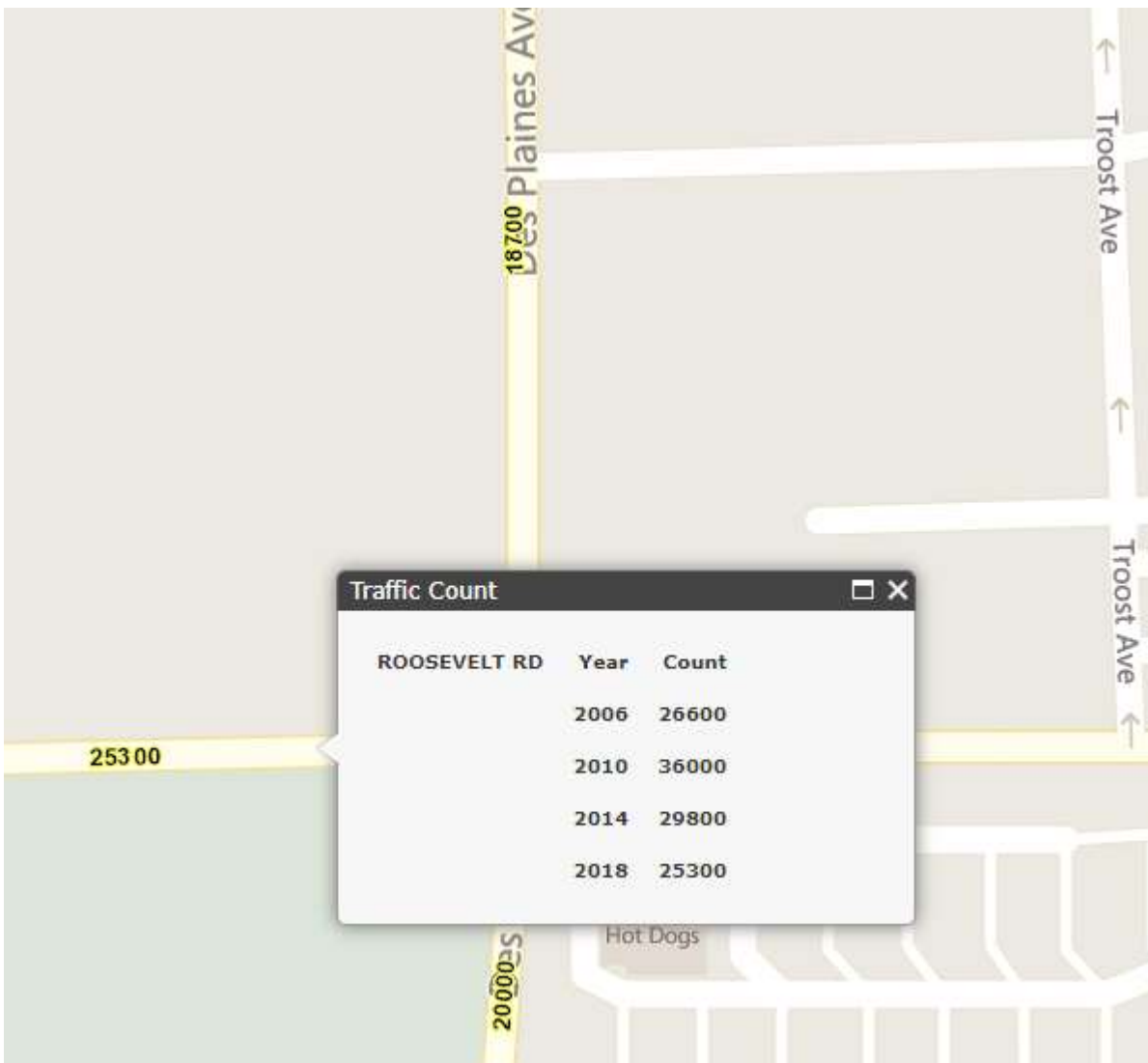


## Average Daily Traffic Cont'd

Data was obtained from the Illinois Department of Transportation's website [www.gettingaroundillinois.com](http://www.gettingaroundillinois.com).

Roosevelt Rd. & Des Plaines Ave. (Eastbound)

- 26,600 (2006)
- 36,000 (2010)
- 29,800 (2014)
- 25,300 (2018)



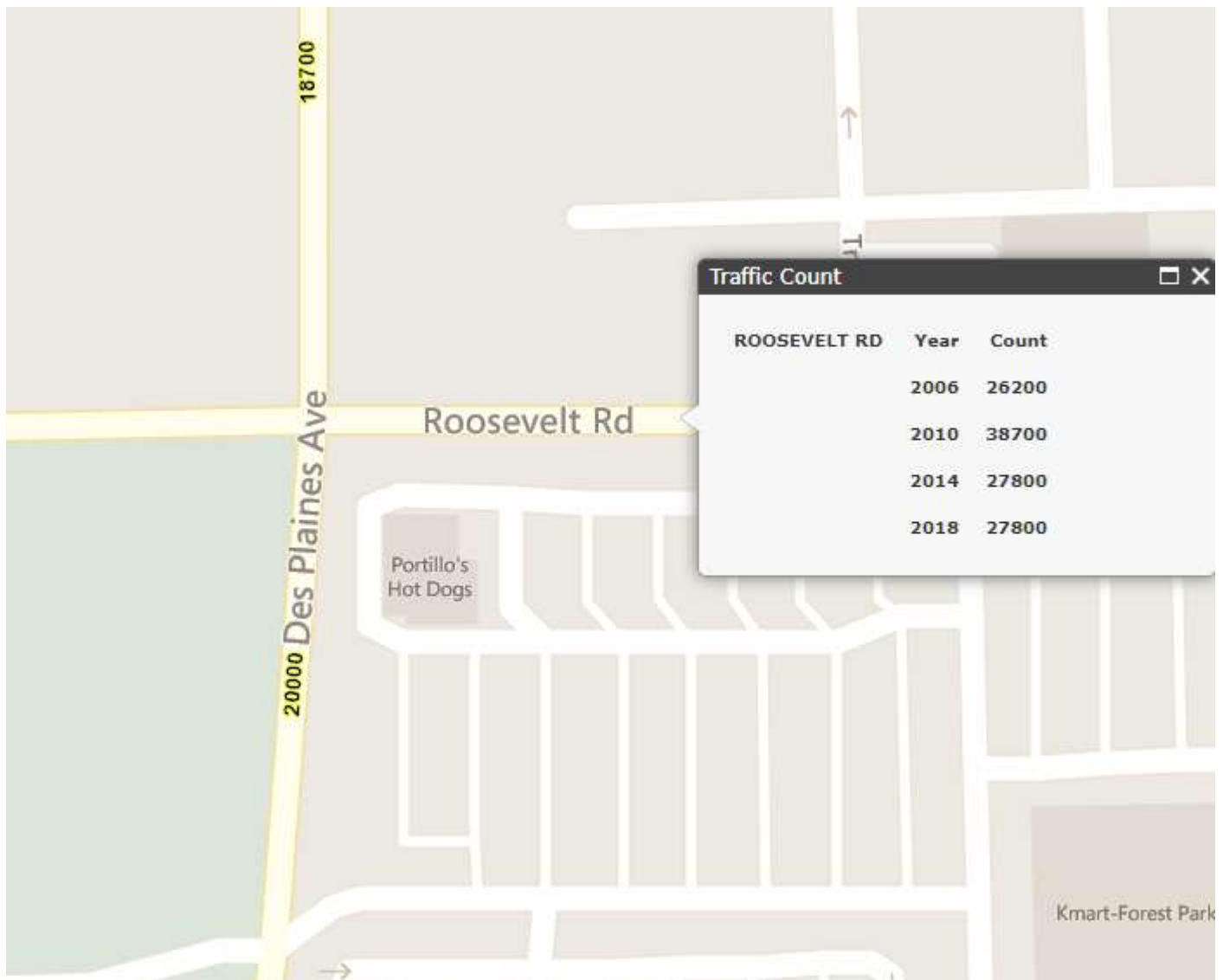


## Average Daily Traffic Cont'd

Data was obtained from the Illinois Department of Transportation's website  
[www.gettingaroundillinois.com](http://www.gettingaroundillinois.com).

Roosevelt Rd. & Des Plaines Ave. (Westbound)

- 26,200 (2006)
- 38,700 (2010)
- 27,800 (2014)
- 27,800 (2018)







## Adjudication Experience

RLR camera violations are contested and adjudicated through an administrative hearing conducted each month. Adjudication data for the Village’s Automated Enforcement Program is shown below in Table 1. Data compiled is not intersection specific, rather totals for the program as a whole.

<b>VILLAGE OF FOREST PARK ADJUDICATION FOR AUTOMATED PHOTO ENFORCEMENT PROGRAM*</b>		
<b>YEAR /TOTALS</b>	<b>LIABLE</b>	<b>NOT LIABLE</b>
2008	103	12
2009	891	117
2010	289	49
2011	29	3
2012	208	58
2013	262	123
2014	163	48
2015	144	45
2016	138	42
2017	42	4
2018	61	19
2019	109	27
2020	25	5
<b>TOTAL:</b>	<b>2,464</b>	<b>552</b>

\*Adjudication totals include contested violations for entire program (all RLR cameras).

\*\*2020 totals through April 2020.

Table 1

The high-quality video footage and photographic evidence produced by the enforcement system is a contributing factor in a majority of the contested RLR violations being upheld by the Hearing Officer. The police officers assigned to review and approve/reject potential violations are vigilant in applying the same officer discretion and criteria they would if issuing an in-person citation, resulting in only highly prosecutable violations being mailed out.



## Crash History and Analysis

- Table 2 includes crash data obtained from the Illinois Department of Transportation, detailing angle, turning, rear-end, and other type crashes occurring at the intersection pre/post RLR Photo Enforcement System installation.

### ALL INTERSECTION APPROACHES

	Crashes								Total
	Rear-End (% of Total)		Angle (% of Total)		Turning (% of Total)		Other (% of Total)		
2005	8	36.4%	2	09.1%	8	36.4%	4	18.1%	22
2006	10	38.5%	3	11.5%	8	30.8%	5	19.2%	26
2007	9	47.4%	1	05.3%	5	26.3%	4	21.0%	19
Total	27	40.3%	6	09.0%	21	31.3%	13	19.4%	67
2005-2007 Average	9.0		2.0		7.0		4.3		22.3

RLR Camera Installation: 09/28/2008									
2008	6	40.0%	3	20.0%	4	26.7%	2	13.3%	15
2009	6	40.0%	1	06.7%	5	33.3%	3	20.0%	15
2010	5	50.0%	1	10.0%	3	30.0%	1	10.0%	10
2011	2	28.6%	1	14.3%	3	42.8%	1	14.3%	7
2012	3	42.8%	0	00.0%	2	28.6%	2	28.6%	7
2013	3	30.0%	4	40.0%	2	20.0%	1	10.0%	10
2014	3	21.4%	1	07.1%	6	42.9%	4	28.6%	14
2015	0	00.0%	0	00.0%	1	33.3%	2	66.7%	3
2016	4	36.4%	0	00.0%	5	45.5%	2	18.1%	11
2017	1	10.0%	0	00.0%	8	80.0%	1	10.0%	10
2018	4	33.3%	1	08.3%	6	50.0%	1	08.3%	12
Total	31	31.3%	9	09.1%	41	41.4%	18	18.2%	99
2009-2018 Average	3.1		0.9		4.1		1.8		9.9

- Other indicates the following: Pedestrian, Pedal Cyclist, Fixed Object, Sideswipe, Head-On and Unknown

Table 2

**DISCLAIMER:** The motor vehicle crash data referenced herein was provided by the Illinois Department of Transportation, based upon information derived from multiple sources. Any conclusions drawn from analysis of the aforementioned data are the sole responsibility of the data recipient(s). Additionally, for coding years 2015 to present, the Bureau of Data Collection uses the exact latitude/longitude supplied by the investigating law enforcement agency to locate crashes. Therefore, location data may vary in prior years, since the data prior to 2015 was physically located by bureau personnel. Given the subjective nature of the reporting process, the modifications in the incident locating protocols and the changes to the crash reporting thresholds effective 2009, the Village of Forest Park acknowledges the potential for discrepancies in the final conclusions drawn.



**Crash History and Analysis (continued)**

- Table 3 includes crash data obtained from the Illinois Department of Transportation, detailing angle, turning, rear-end, and other-type crashes occurring at the intersection on the northbound approach only, pre/post RLR Photo Enforcement System installation.

**NORTHBOUND APPROACH ONLY  
 (PHOTO ENFORCED APPROACH)**

	Crashes								
	Rear-End (% of Total)		Angle (% of Total)		Turning (% of Total)		Other (% of Total)		Total
2005	1	14.3%	2	28.6%	3	42.8%	1	14.3%	7
2006	5	45.4%	2	18.2%	3	27.3%	1	09.1%	11
2007	6	75.0%	0	00.0%	2	25.0%	0	00.0%	8
Total	12	46.1%	4	15.4%	8	30.8%	2	07.7%	26
2005-2007 Average	4.0		1.3		2.7		0.7		8.7

RLR Camera Installation: 09/28/2008									
2008	1	25.0%	2	50.0%	1	25.0%	0	00.0%	4
2009	1	20.0%	0	00.0%	3	60.0%	1	20.0%	5
2010	0	00.0%	1	100.0%	0	00.0%	0	00.0%	1
2011	1	50.0%	1	50.0%	0	00.0%	0	00.0%	2
2012	0	00.0%	0	00.0%	1	100.0%	0	00.0%	1
2013	0	00.0%	3	100.0%	0	00.0%	0	00.0%	3
2014	1	20.0%	0	00.0%	2	40.0%	2	40.0%	5
2015	0	00.0%	0	00.0%	1	50.0%	1	50.0%	2
2016	0	00.0%	0	00.0%	1	100.0%	0	00.0%	1
2017	1	33.3%	0	00.0%	2	66.7%	0	00.0%	3
2018	2	33.3%	0	00.0%	4	66.7%	0	00.0%	6
Total	6	20.7%	5	17.2%	14	48.3%	4	13.8%	29
2009-2018 Average	0.6		0.5		1.4		0.4		2.9

- Other indicates the following: Pedestrian, Pedal Cyclist, Fixed Object, Sideswipe, Head-On and Unknown

Table 3

**DISCLAIMER:** The motor vehicle crash data referenced herein was provided by the Illinois Department of Transportation, based upon information derived from multiple sources. Any conclusions drawn from analysis of the aforementioned data are the sole responsibility of the data recipient(s). Additionally, for coding years 2015 to present, the Bureau of Data Collection uses the exact latitude/longitude supplied by the investigating law enforcement agency to locate crashes. Therefore, location data may vary in prior years, since the data prior to 2015 was physically located by bureau personnel. Given the subjective nature of the reporting process, the modifications in the incident locating protocols and the changes to the crash reporting thresholds effective 2009, the Village of Forest Park acknowledges the potential for discrepancies in the final conclusions drawn.



Comparison of annual averages shows a 55.6% decrease in the total number of crashes at the intersection for all approaches and a 66.7% decrease on the northbound (photo enforced) approach post-camera installation.

The US Department of Transportation Project Development and Design Manual states that turning, angle or head-on crashes have a number of probable crash causes, to include:

- Large volumes of left /right turns
- Large total intersection volume
- Excessive speed on approaches
- Inadequate traffic control devices
- Poor visibility of signals

While red light cameras cannot truly decrease the volume of cars entering the intersection, speed and proximity of vehicles entering an intersection or the amount of turning traffic volume, red light cameras and red light camera photo enforcement warning signs have the ability to reduce traffic crashes and improve compliance with traffic control devices.

Analysis of all available data indicates the Village's RLR Photo Enforcement Program has made a significant impact on traffic safety at this intersection and that continued enforcement will be beneficial in the years to come.